






HUBBARD CREEK RESERVOIR

Legend

-  Saltcedar down to 1167ft
-  Saltcedar down to 1174ft
-  Homes or Structures
-  Lake Contours
-  Public Boat Ramps



HUBBARD CREEK RESERVOIR FISHING MAP

created for the public by the West Central Texas Municipal Water District 325.673.8254

DATE: 12 JUL 06
 CREATED BY: GJB

FISHING MAP

G:\PublicGIS\FishingMap.mxd